



**ALASKA DIVISION OF HOMELAND  
SECURITY & EMERGENCY  
MANAGEMENT**



**Daily Situation Report  
26-147 • May 27, 2026**

**Toll-Free 1.800.478.2337**

**Anchorage Area 907.428.7000**

**SEOC 907.428.7100**

<p><b><u>SEOC Preparedness Level</u></b></p> <p align="center"><b>Level 2 – Heightened Awareness</b></p>	<p align="center"><a href="http://ready.alaska.gov">http://ready.alaska.gov</a></p>	<p><b><u>Alaska Military Installation Force Protection Level:</u></b></p> <p align="center"><b>FPCON Bravo</b></p>
<p align="center"><b><u>NTAS Bulletin</u></b> There are no current advisories</p> <p><a href="https://www.dhs.gov/national-terrorism-advisory-system">https://www.dhs.gov/national-terrorism-advisory-system</a></p>	<p><b><u>Maritime Security (MARSEC)</u></b></p> <p align="center"><b>Level:1</b> <b>Minimum Appropriate Security Measures</b></p>	<p align="center"><b>River Watch</b> <a href="https://www.weather.gov/aprfc/">https://www.weather.gov/aprfc/</a></p> <p align="center"><b>Wildland Fires</b> <a href="https://fire.ak.blm.gov/">https://fire.ak.blm.gov/</a></p>

**(Significant changes from previous situation reports are red.)**

**Significant Issues:**

2026 River Watch Season Ends.

**2026 Riverwatch Operations**

**Lower Yukon Division:** River Watch reported minimal flooding concerns at Kotlik and Nunam Iqua, with open or moving channels and continued ice movement toward the sea. Emmonak experienced ice jamming through Kwiguk Pass for much of the day, but the jam released by evening, allowing remaining ice to pass the community; floodwater remains over airport roads, though water levels are dropping quickly. Alakanuk saw bankfull water and ice running earlier in the day, with water over the airport road, but levels dropped approximately 2 feet by evening and were reported below bank throughout the village; upstream, St. Mary’s and Pilot Station continue to slowly recede, though widespread high water and lowland inundation may take several days to normalize.

Updated information on Alaska’s rivers and spring breakup can be found at:  
<https://www.weather.gov/aprfc/>

**SEOC:**

Yukon River ice jam flooding has concluded, with ice flushing out into the Bering Sea and no major flooding reported in Emmonak, Alakanuk, or Nunam Iqua. River Watch is demobilizing, and morning tactical briefs have ended. Ongoing flood response and transition to recovery will be coordinated from the JBER SEOC, with Mass Care continuing to support unmet needs in affected communities.

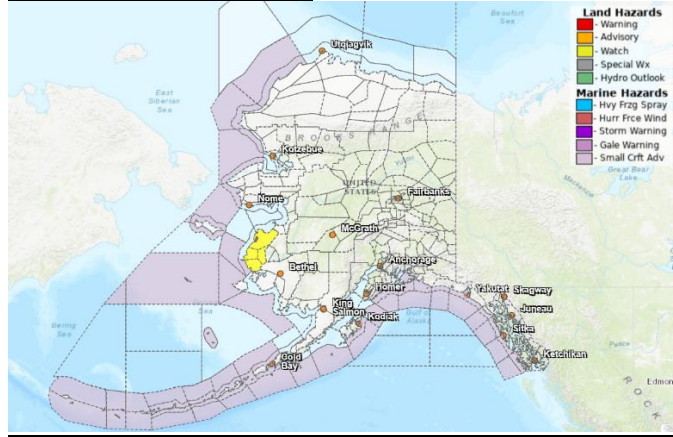
**Earthquakes:**

United States Geological Service (USGS) Earthquake Information: [Earthquake Hazards Program | U.S. Geological Survey](#) - National Tsunami Warning Center: <https://tsunami.gov/>

**Alaska Volcanoes:**

Great Sitkin: Alert Level: Watch and Aviation Color Code: Orange  
Shishaldin: Alert Level: Advisory and Aviation Color Code: Yellow  
Kupreanof: Alert Level: Advisory and Aviation Color Code: Yellow  
For Alaska Volcano updates, go to: <https://www.avo.alaska.edu/>

**Significant Weather:**



**WARNINGS:**

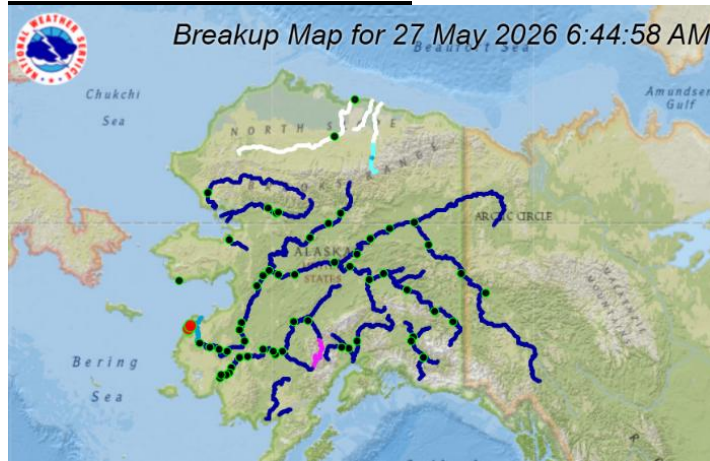
High Water and Heavy Ice Runs Flood Warning in effect for the Yukon Delta Coast until 5:00 PM this afternoon.  
High Water Flood Warning in effect for the Yukon Delta Coast and Lower Yukon River until 5:00 PM Wednesday.

**WATCHES:**

High Water and Heavy Ice Runs Flood Watch in effect for the Yukon Delta Coast through Wednesday afternoon.

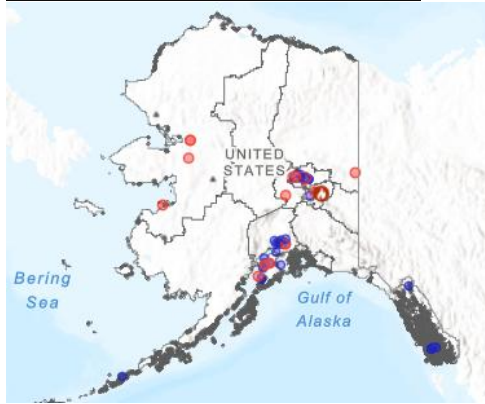
Alaska Warnings, Watches, and Advisories updated Wednesday, May 20, 2026, at 0845 AKDT. For more information, click on: <https://www.weather.gov/arh/>

**RIVER WATCH BREAKUP:**



For more information, go to <https://www.weather.gov/aprfc/>

## **2026 Wildland Fire Season:**



The Alaska Interagency Coordination Center is at Preparedness Level: 2

Total Fires YTD: **78** Total Acres: **1090.8**

There are currently **19** active fires with **1** new and **1** fire staffed.

Current Fire Information can be found at:

<https://www.arcgis.com/apps/dashboards/71b0377b3c3d4f719e11b8caa50fb529>

Current Fire Weather can be found at:

<https://fire.ak.blm.gov/predsvcs/weather.php>

## **Division of Homeland Security and Emergency Management Public Information:**

For current press releases, see: <https://ready.alaska.gov/PublicInformation/PressReleases>

## **Department of Health (DOH):**

For current information, see: <https://health.alaska.gov/en/>

## **Travel Alerts and Conditions:**

For current driving conditions, dial 511 or visit: <https://511.alaska.gov/>

## **Barry Arm Landslide / Tsunami Risk:**

For the latest information on the Barry Arm Landslide and Tsunami risk, click here:

<https://dggs.alaska.gov/hazards/barry-arm-landslide.html>

## **Alaska Cyber Security Information:**

State Employees may sign up for cybersecurity notifications and alerts at:

<https://oit-int.alaska.gov/security/>

## **Air Quality Index (AQI) Advisories:**

For the most up-to-date Air Quality Index Advisories:

<https://dec.alaska.gov/Applications/Air/airtoolsweb/Advisories>

## **Spills of Oil and Hazardous Substances:**

The Alaska Division of Environmental Conservation (ADEC) Spill Prevention and Response page is located at: <https://dec.alaska.gov/spar/ppr/spill-information/response/>

**The Next Situation Report** will be on **May 28, 2026**. A significant change in situation or threat level will prompt an interim report. This report is posted on the internet at <https://ready.alaska.gov/sitrep>.

To register for email distribution, go to: <http://list.state.ak.us/mailman/listinfo/dhsem.situation.report>.  
Direct questions regarding this report to the SEOC at 907-428-7100 or [seoc@alaska.gov](mailto:seoc@alaska.gov)