



**ALASKA DIVISION OF HOMELAND
SECURITY & EMERGENCY
MANAGEMENT**



**Daily Situation Report
26-127 • May 7, 2026**

Toll-Free 1.800.478.2337

Anchorage Area 907.428.7000

SEOC 907.428.7100

<p><u>SEOC Preparedness Level</u></p> <p align="center">Level 2 – Heightened Awareness</p>	<p align="center">http://ready.alaska.gov</p>	<p><u>Alaska Military Installation Force</u></p> <p align="center"><u>Protection Level:</u> FPCON Bravo</p>
<p align="center"><u>NTAS Bulletin</u> There are no current advisories</p> <p>https://www.dhs.gov/national-terrorism-advisory-system</p>	<p align="center"><u>Maritime Security (MARSEC)</u> Level:1 Minimum Appropriate Security Measures</p>	<p align="center">River Watch https://www.weather.gov/aprfc/</p> <p align="center">Wildland Fires https://fire.ak.blm.gov/</p>

(Significant changes from previous situation reports are red.)

Significant Issues:

Fish Creek - Mile 289 Parks Hwy Flooding –

Operations continue to monitor the flooding. Affected families were provided Red Cross assistance for recovery support.

2026 Riverwatch Operations:

Kuskokwim Division –

The Kuskokwim Team flew from Bethel to Sleetmute yesterday and back around to Aniak before returning to Bethel. Communities are encouraged to remain alert to conditions and continue with flood preparations. The breakup front was jammed 3-5 miles upstream from Aniak.

Upper Yukon Division:

The Upper Yukon Division Team attempted to fly to Eagle and Circle but had to deviate due to weather conditions. They landed in Manly Hot Springs to brief the community on conditions and support flood preparations.

SEOC Upper Yukon Division continues coordination with the Tanana Chiefs Conference to support situational awareness and regional preparedness.

Updated information on Alaska’s rivers and spring breakup can be found at:<https://www.weather.gov/aprfc/>

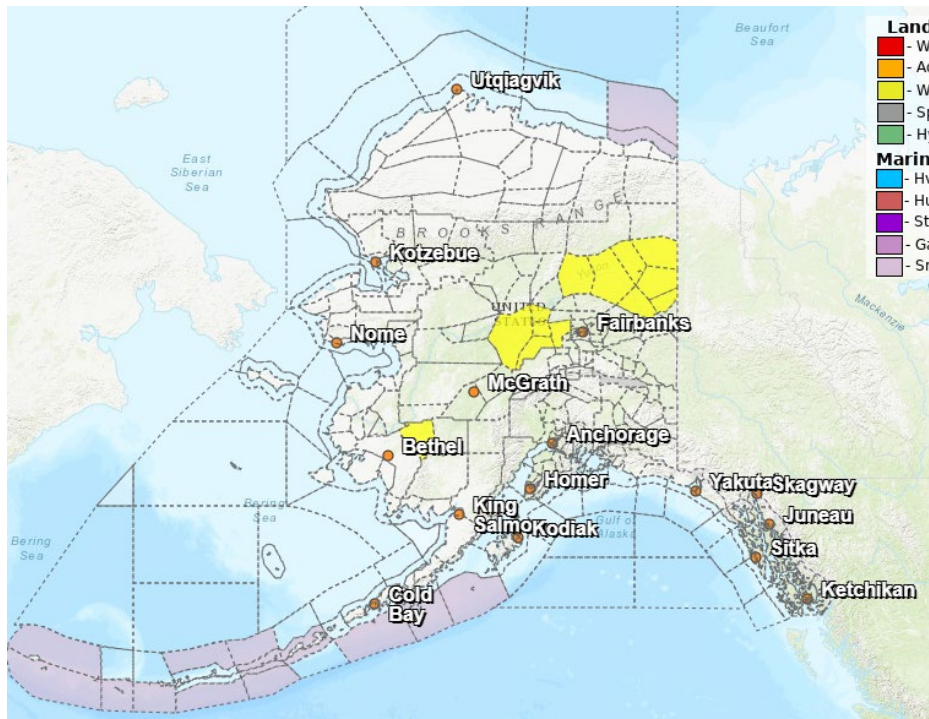
Earthquakes:

United States Geological Service (USGS) Earthquake Information: [Earthquake Hazards Program | U.S. Geological Survey](#) - National Tsunami Warning Center: <https://tsunami.gov/>

Alaska Volcanoes:

Great Sitkin: Alert Level: Watch and Aviation Color Code: Orange
Shishaldin: Alert Level: Advisory and Aviation Color Code: Yellow
For Alaska Volcano updates, go to: <https://www.avo.alaska.edu/>

Significant Weather:



Flood Watch:

- Kuskowkim Valley West through Friday evening for Aniak
- Yukon Flats until 10pm this evening for Circle
- Central Interior until 10pm this evening for Manley Hot Springs
- Yukon Flats until 4:45am Friday morning for Draanjik River near Chalkyitsik

Special Weather Statement:

- Eastern Alaska Range South of Trims Camp through Thursday for periods of snow

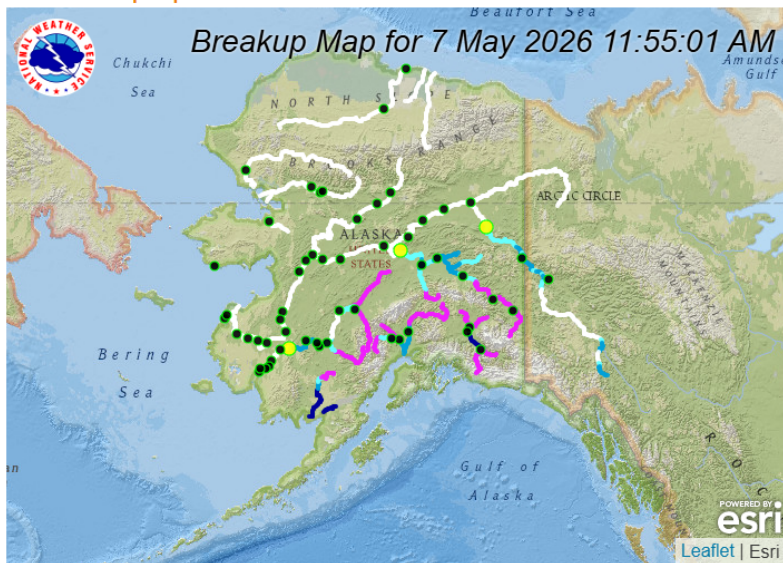
Flood Advisory

- Chatanika River Valley through Saturday for Chatanika River upstream of road access from Murphy Dome

For more information, click on: <https://www.weather.gov/arh/>

RIVER WATCH BREAKUP

APRFC Breakup Map



This map allows you to view the breakup status of major rivers. Click a site for more breakup information.

[View Recent River Notes](#)

[View / Download Map Image](#)
[Download shapefile](#)

 * EVEN THOUGH A PARTICULAR RIVER OR REACH MAY BE DESCRIBED AS MOSTLY *
 * OPEN OR OPEN... IT IS STILL POSSIBLE FOR RUNS OF ICE AND DEBRIS TO *
 * MOVE THROUGH AS HEADWATERS UPSTREAM BREAKUP. PLEASE USE CAUTION AT *
 * ALL TIMES WHEN ATTEMPTING TO NAVIGATE RIVERS. *

Flood Advisory
 Issued when flooding is imminent or occurring, generally within the next 1 to 3 hours, but is not expected to substantially threaten life and property.

Flood Watch
 Issued when there is the possibility of widespread general flooding over an area within the next 36 hours.

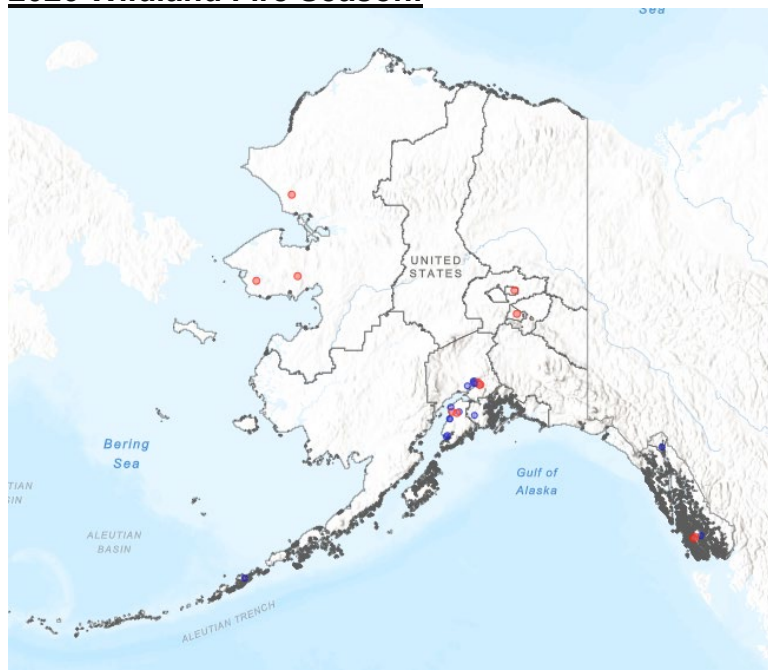
Flood Warning for River Fcst Point
 Issued when a river level has exceeded, or is forecast to exceed, moderate or major flood stage.

For more information, go to <https://www.weather.gov/aprfc/>

Avalanche Conditions:

For more information and the most current avalanche conditions, go to <https://alaskasnow.org> and <https://www.weather.gov/afc/avalancheweather>

2026 Wildland Fire Season:



The Alaska Interagency Coordination Center is at Preparedness Level: 1

Total Fires YTD: 30

Total Acres: 20.9

There are currently 13 active fires with 4 new and 0 fires staffed.

Current Fire Information can be found at:

<https://www.arcgis.com/apps/dashboards/71b0377b3c3d4f719e11b8caa50fb529>

Current Fire Weather can be found at:

<https://fire.ak.blm.gov/predsvcs/weather.php>

Division of Homeland Security and Emergency Management Public Information:

For current press releases, see: <https://ready.alaska.gov/PublicInformation/PressReleases>

Department of Health (DOH):

For current information, see: <https://health.alaska.gov/en/>

Travel Alerts and Conditions:

For current driving conditions, dial 511 or visit: <https://511.alaska.gov/>

The Sterling Highway is CLOSED at MP 46 (east of Cooper Landing) from 8 PM on Thursday, May 7 through 2 AM on Friday, May 8 for blasting activities.

Klondike Highway will be CLOSED on Thursday, May 7 from 3 p.m. to 6 p.m. for Avalanche Hazard Reduction (MP 6.6 to 14.8)

Barry Arm Landslide / Tsunami Risk:

For the latest information on the Barry Arm Landslide and Tsunami risk, click here:

<https://dqgs.alaska.gov/hazards/barry-arm-landslide.html>

Alaska Cyber Security Information:

State Employees may sign up for cybersecurity notifications and alerts at:

<https://oit-int.alaska.gov/security/>

Air Quality Index (AQI) Advisories:

For the most up-to-date Air Quality Index Advisories:

<https://dec.alaska.gov/Applications/Air/airtoolsweb/Advisories>

Spills of Oil and Hazardous Substances:

The Alaska Division of Environmental Conservation (ADEC) Spill Prevention and Response page is located at: <https://dec.alaska.gov/spar/ppr/spill-information/response/>

The Next Situation Report will be on **May 8, 2026**. A significant change in situation or threat level will prompt an interim report. This report is posted on the internet at <https://ready.alaska.gov/sitrep>.

To register for email distribution, go to: <http://list.state.ak.us/mailman/listinfo/dhsem.situation.report>.
Direct questions regarding this report to the SEOC at 907-428-7100 or seoc@alaska.gov